

Wilson Muuga

Kristján Geirsson
Gottskálk Friðgeirsson



Áætluð siglingaleið

Wilson Muuga

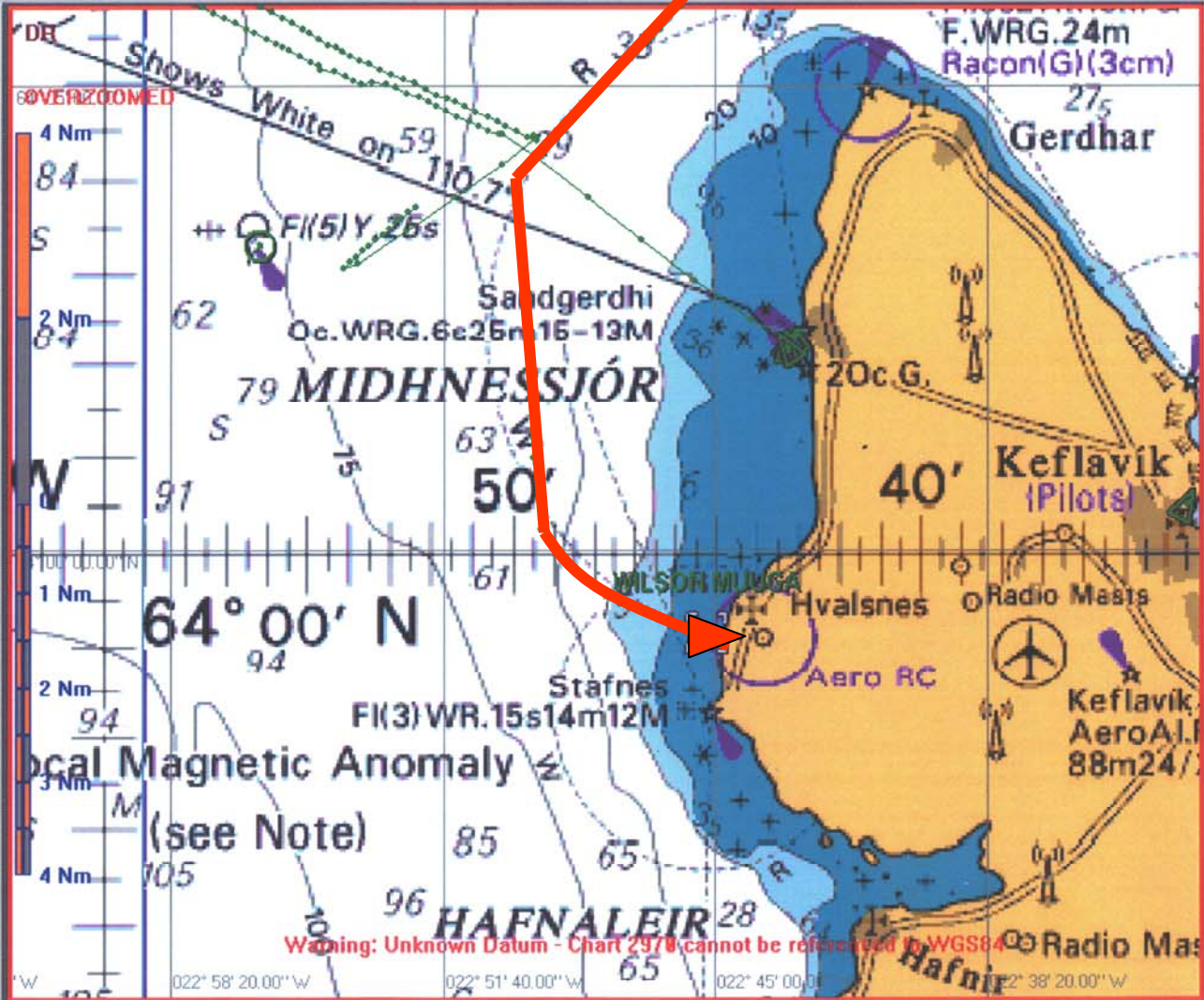
Grundartangi - Murmansk



S57 Lists	New	AtoN	Met/Hyd	New 2
Nav	Route	GPS	Radar	AIS Info
AIS ?	AIS Tx	All Targets	S57	S57 ?

Targets	CPA	Type
VESTRI	N/A	M
VILHELM THOR...	N/A	M
HOFFELL	N/A	M
?(2515001)	N/A	B
?(2515012)	N/A	B
HAMAR	N/A	M
ERIKA	N/A	M
BERGUR VE44	N/A	M
BJARNI OLAFS...	N/A	M
THOR	N/A	M
ALSEY	N/A	M
GULLBERG	N/A	M
HEÐJÓLFUR	N/A	M

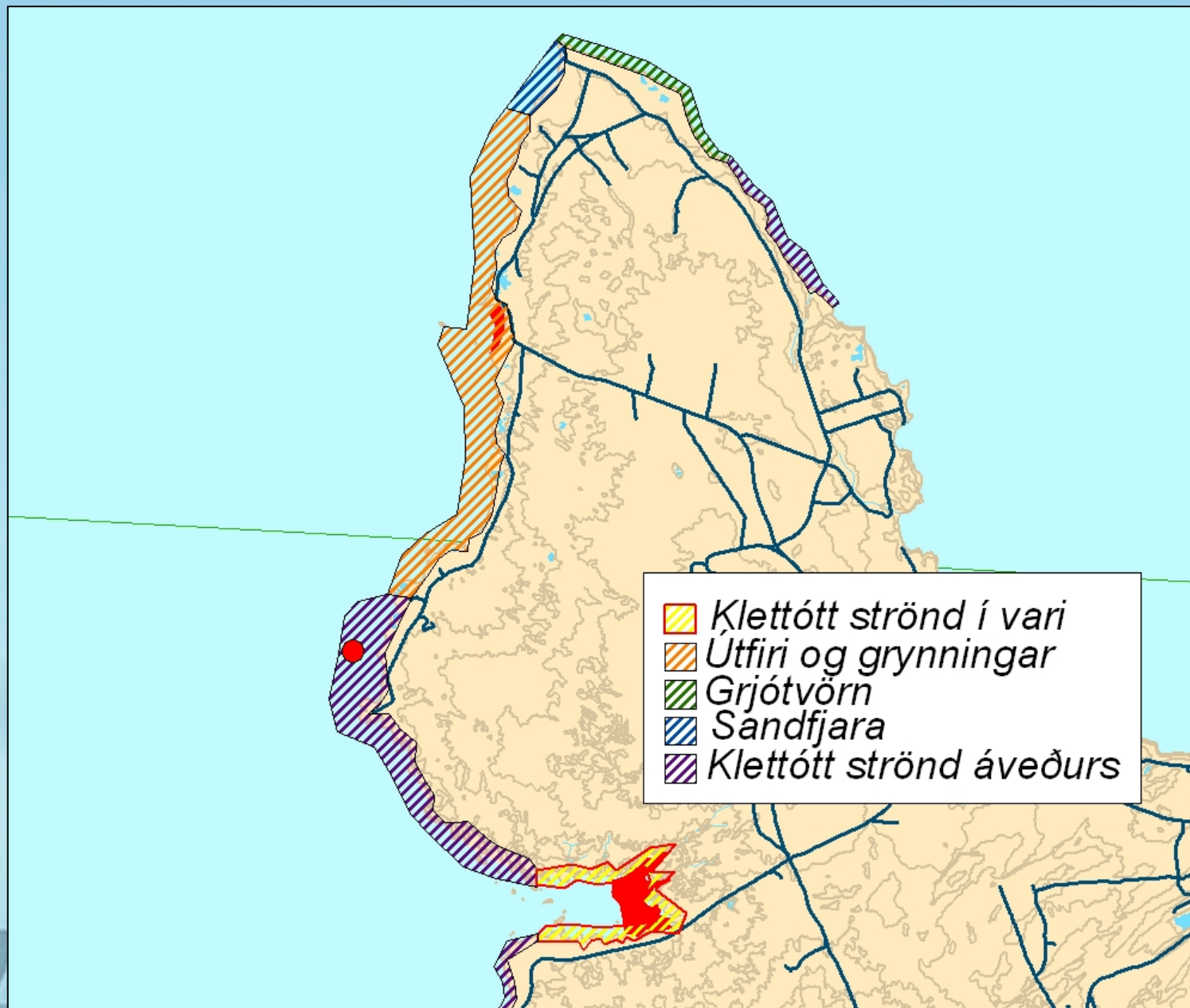
Remote Name	WILSON MUUGA
MMSI Number	210910000
Call Sign	P3SA3
Latitude	63° 59' 07.94" N
Longitude	022° 45' 12.37" W
COG	000.0° T
SOG	0.000 Kts
ETA to Cursor Local	N/A
Nav Status	Aground
Destination	MURMANSK
Channel	VDL Channel B
DTE Status	N/A
Positional Accuracy	Low
Time Since Last Update	00h 00m 10s
Operating Mode	Autonomous

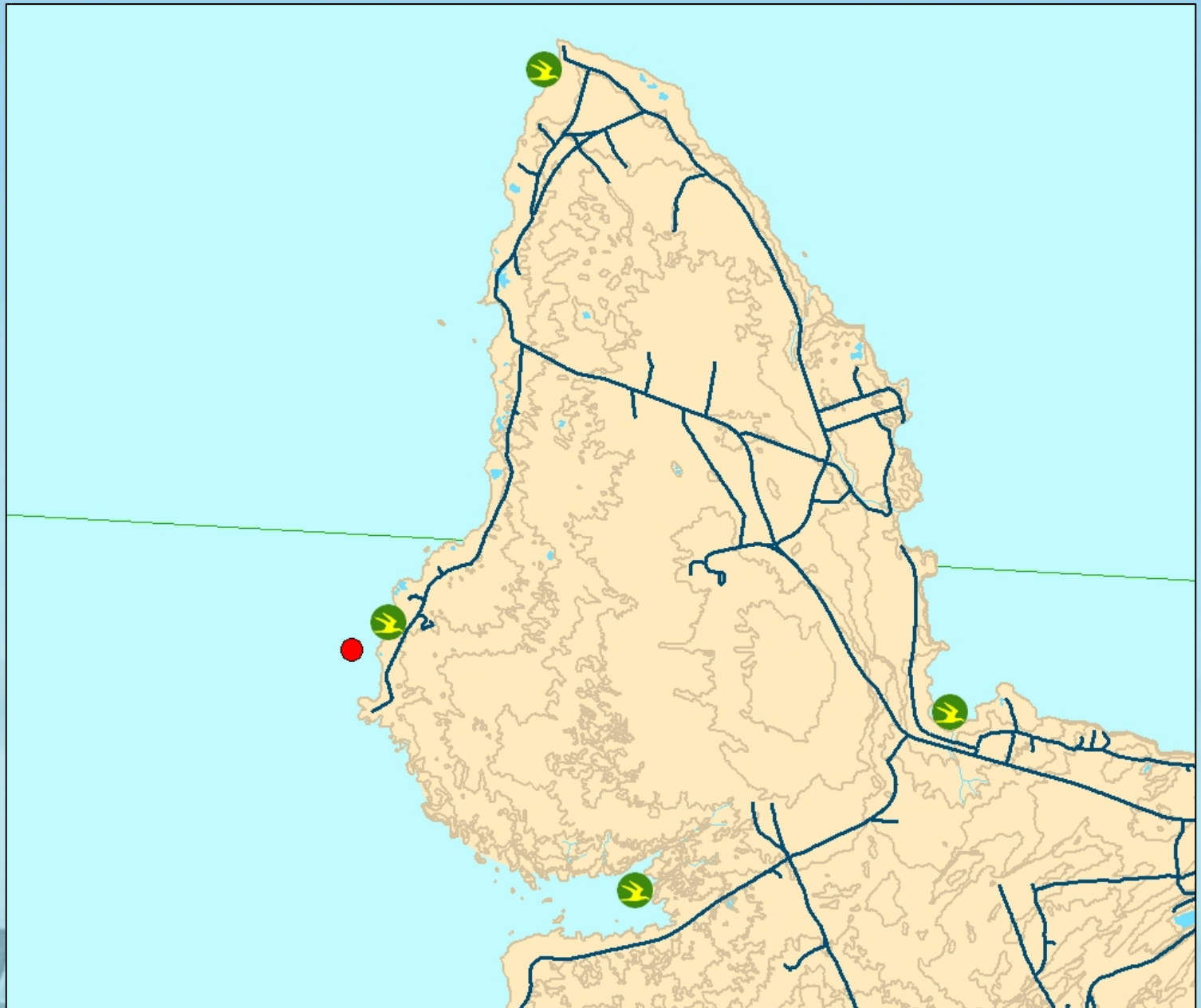


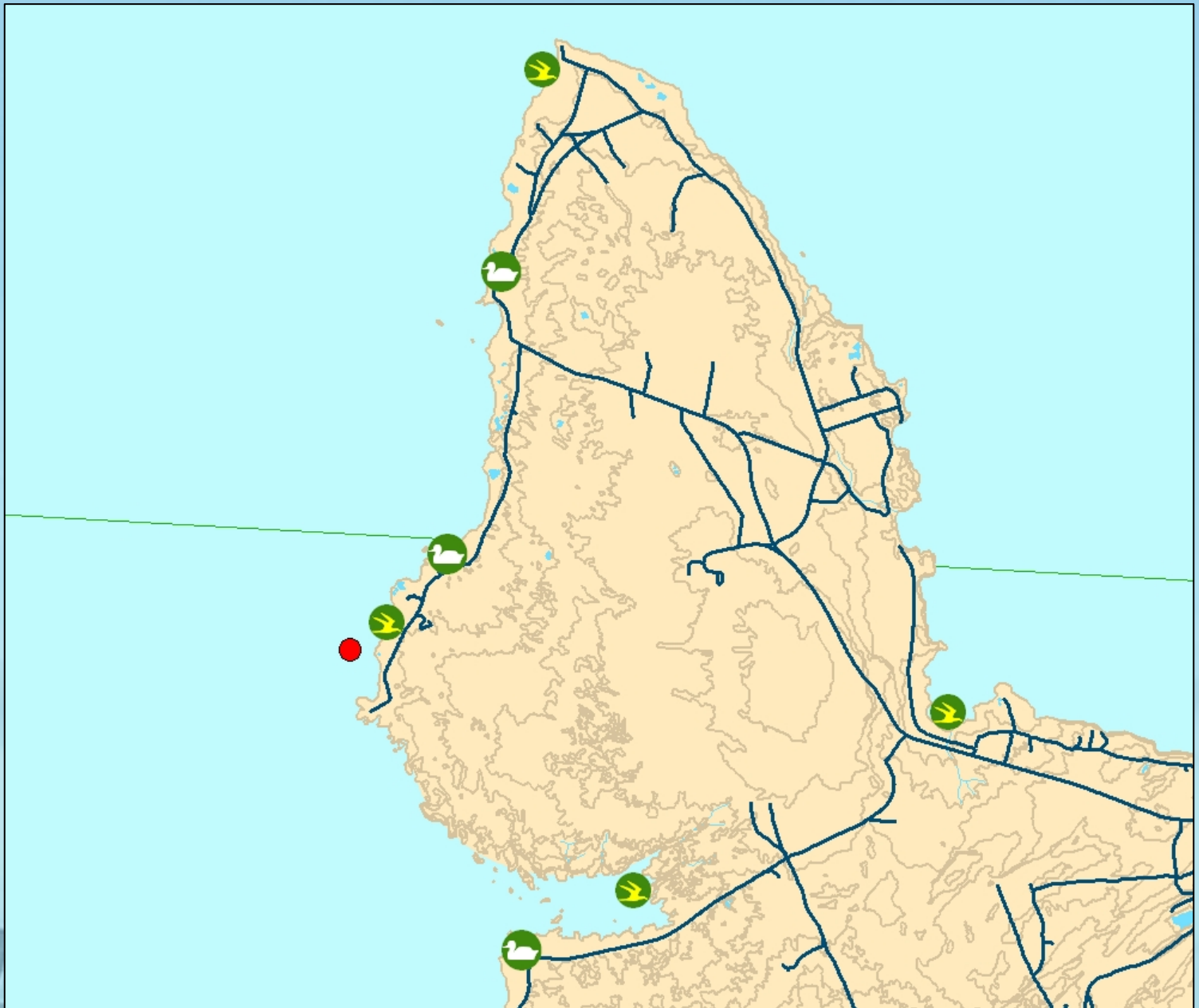
Navigation controls including zoom in/out buttons, a scale indicator set to 1:100,000, and a 'Silence' button.

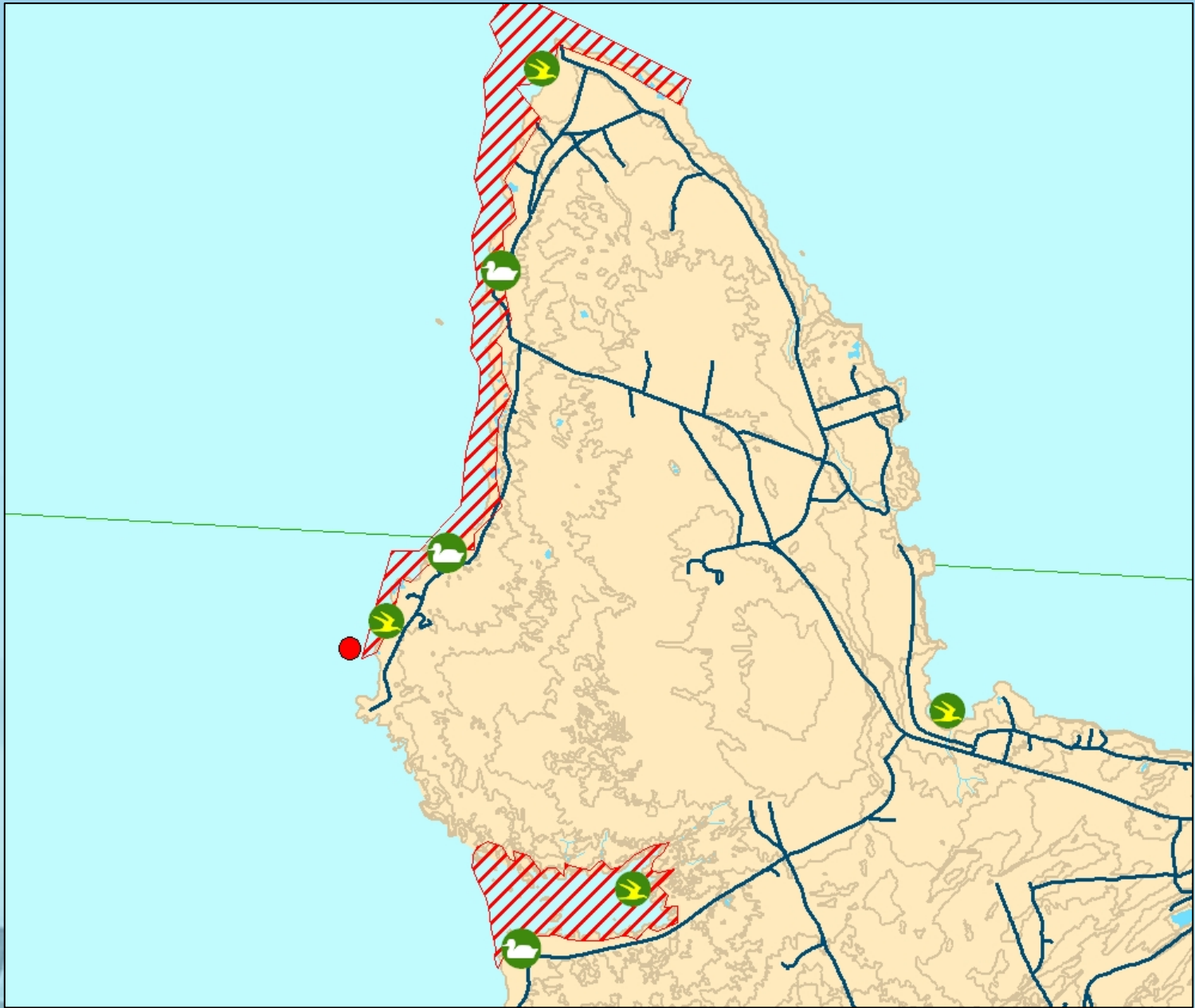
UST

Umhverfisstofnun

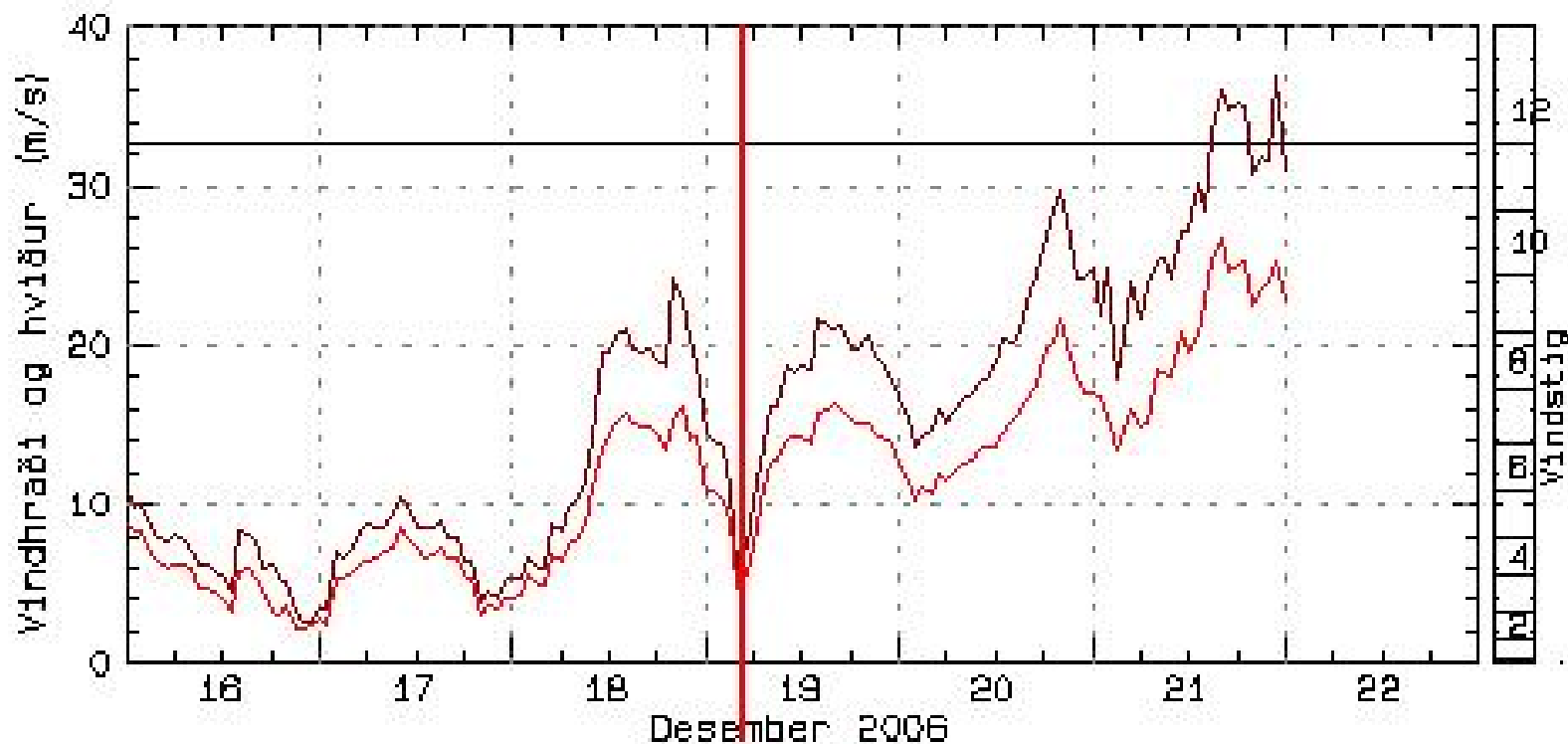








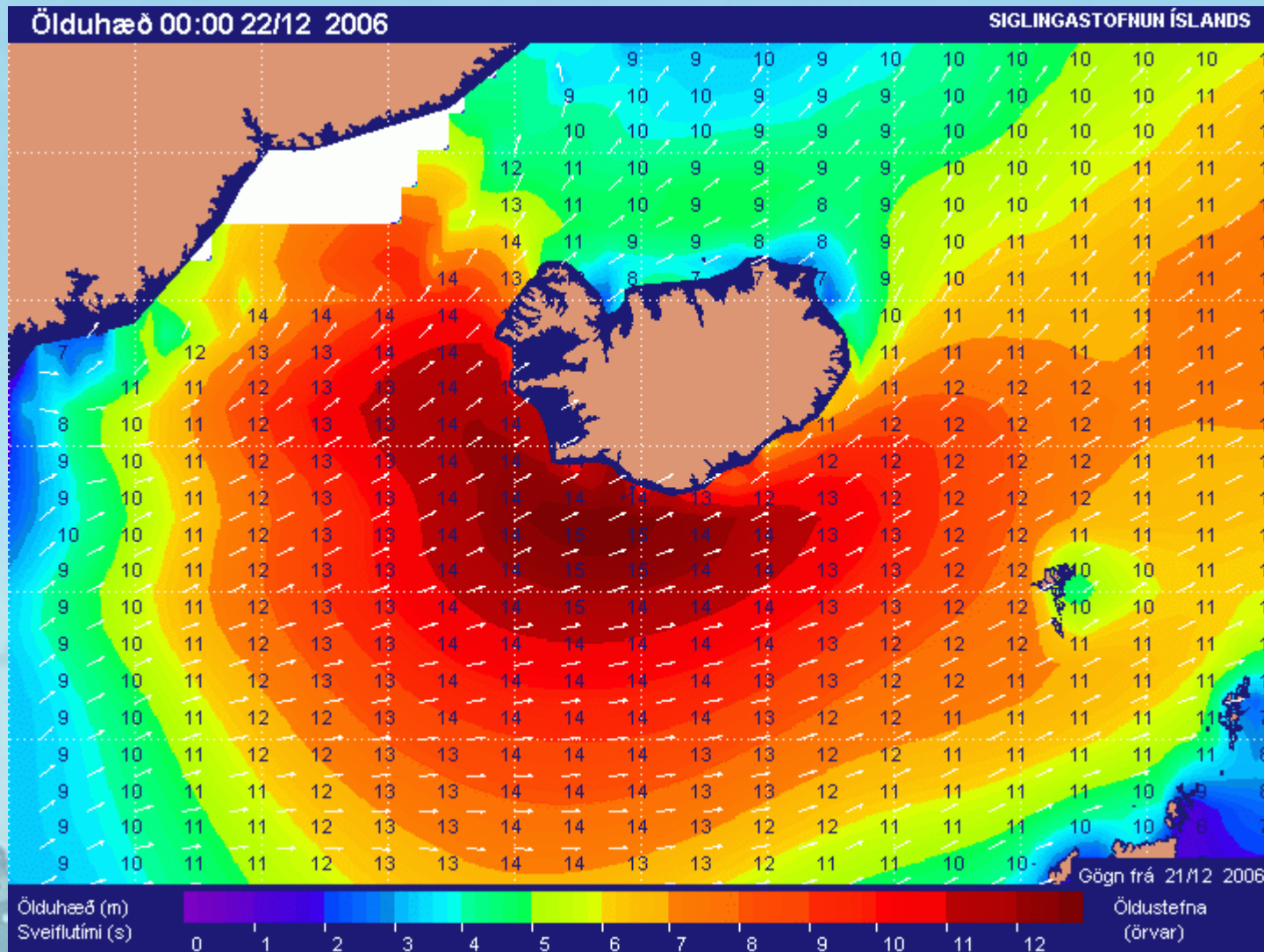
Aðstæður á strandstað



Wilson Muuga
strandar við Hvalsnes

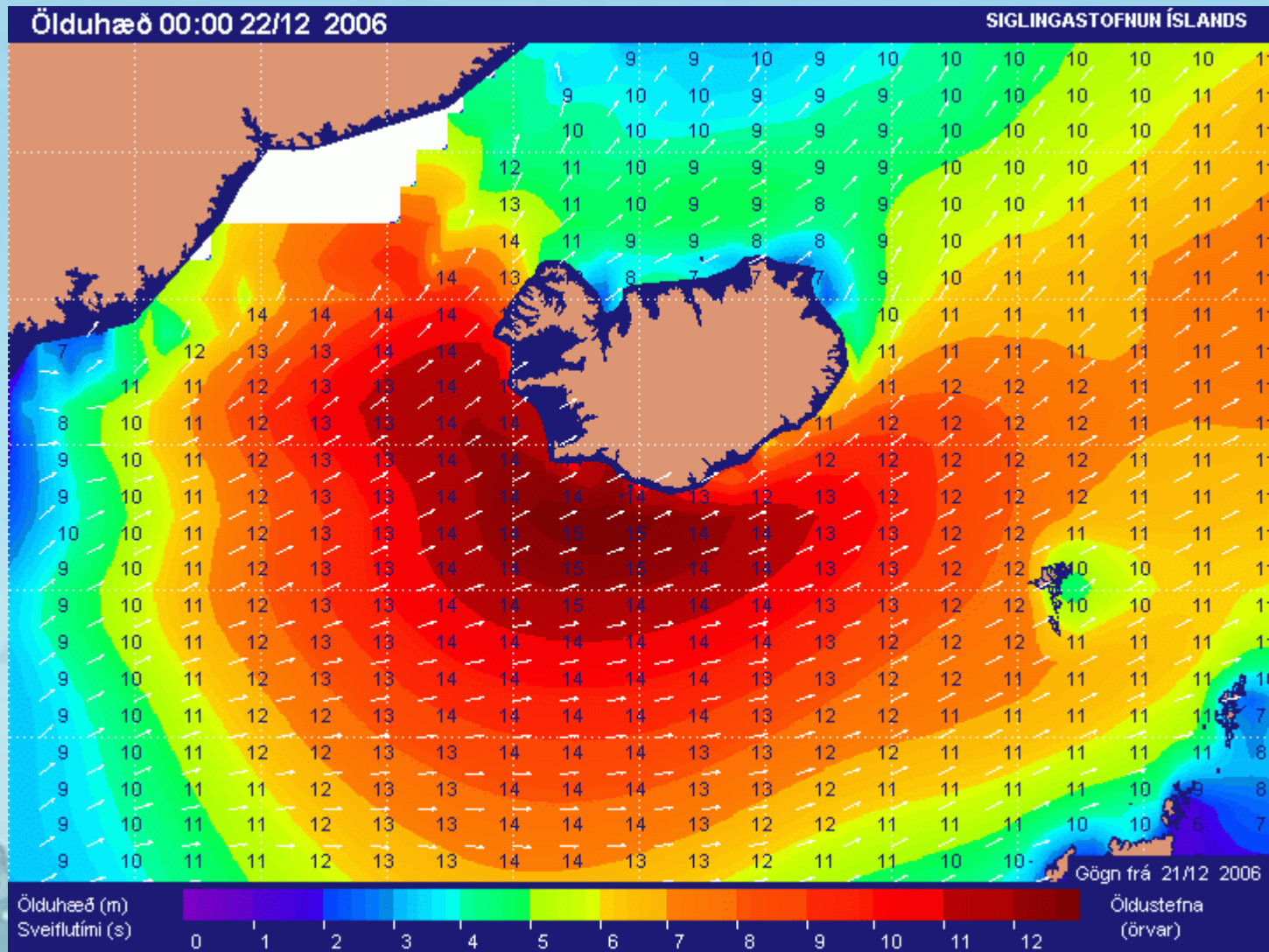
22. desember 2006

kl. 00



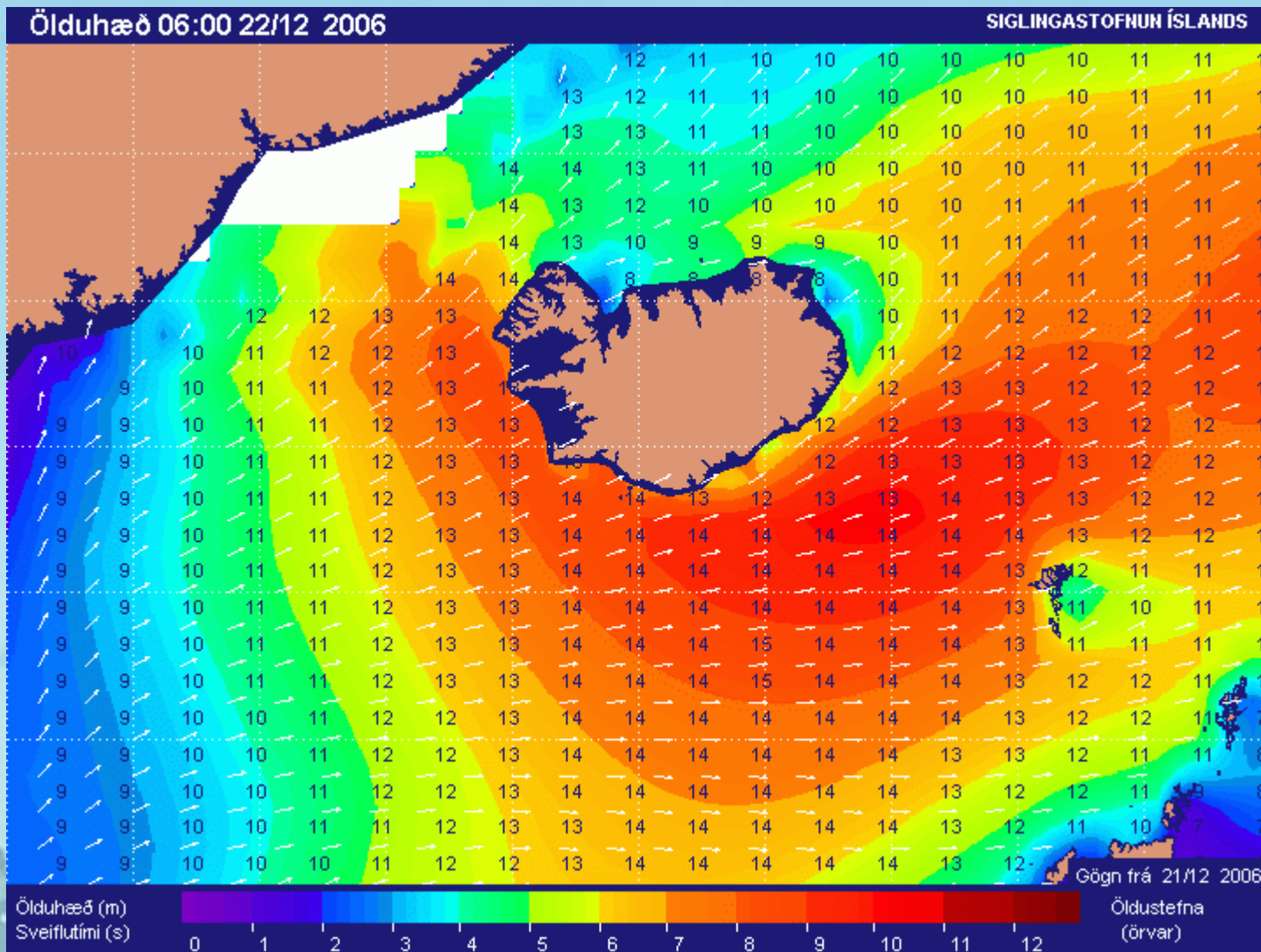
22. desember 2006

kl. 00



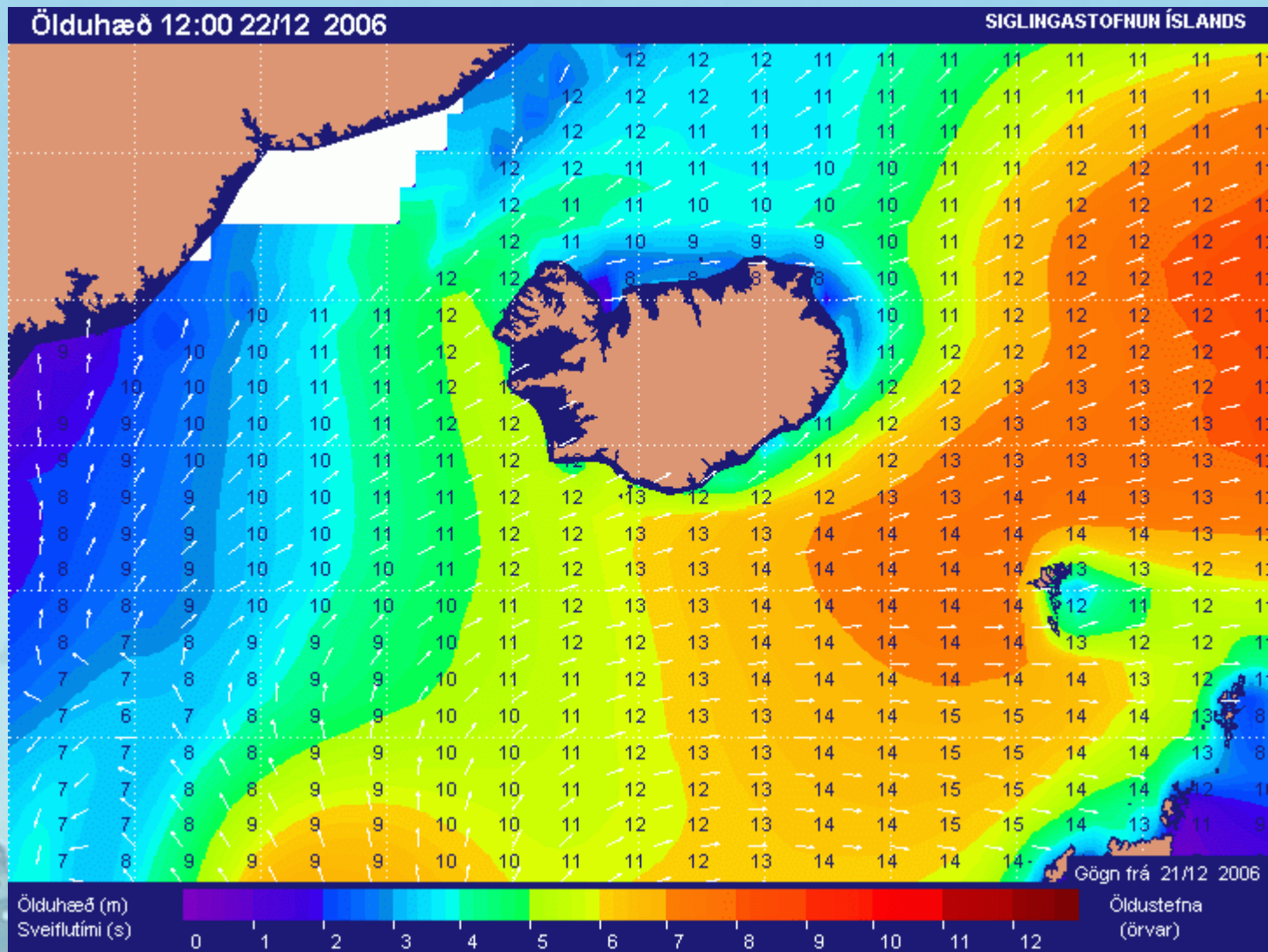
22. desember 2006

kl. 06



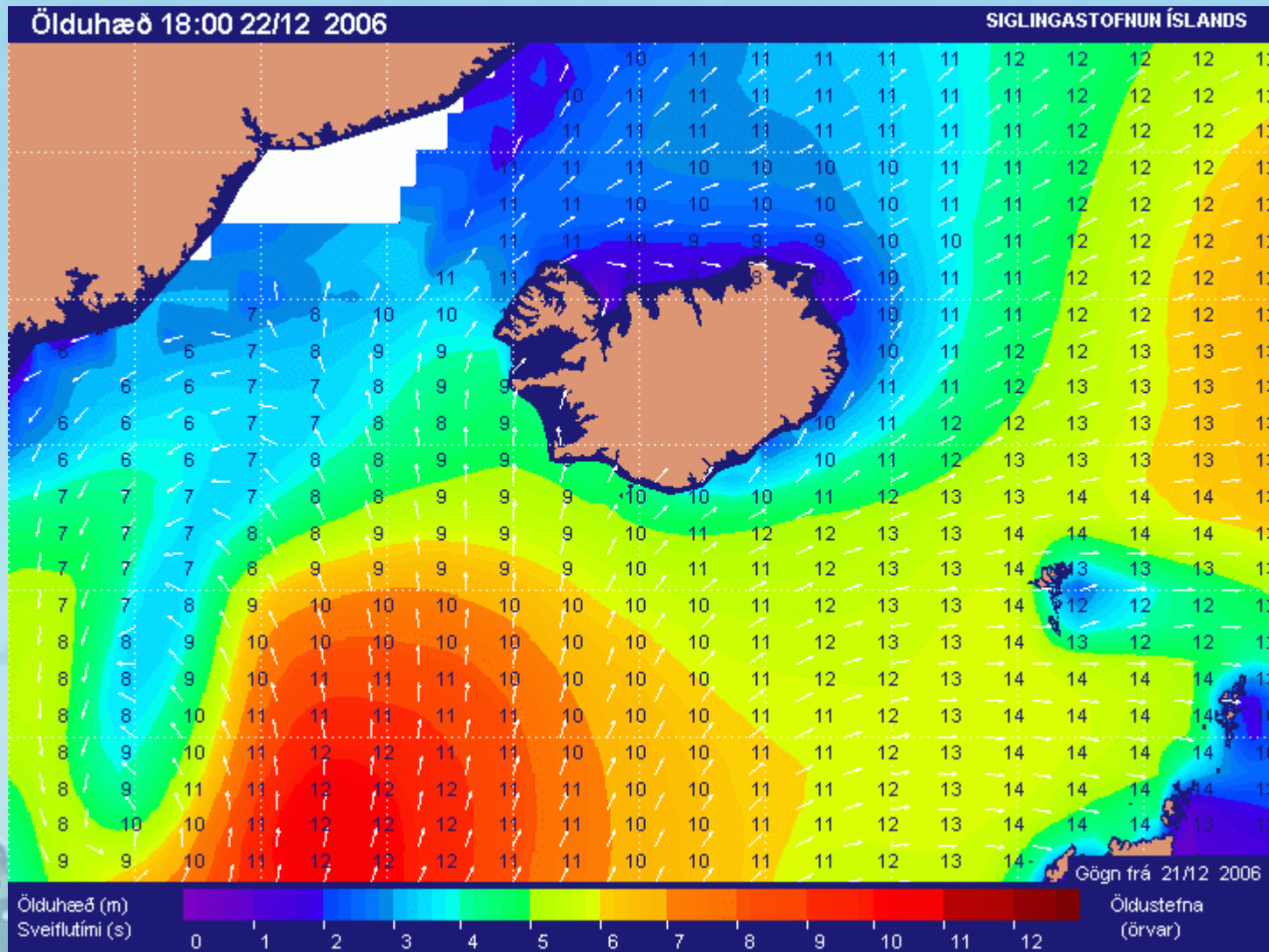
22. desember 2006

kl. 12



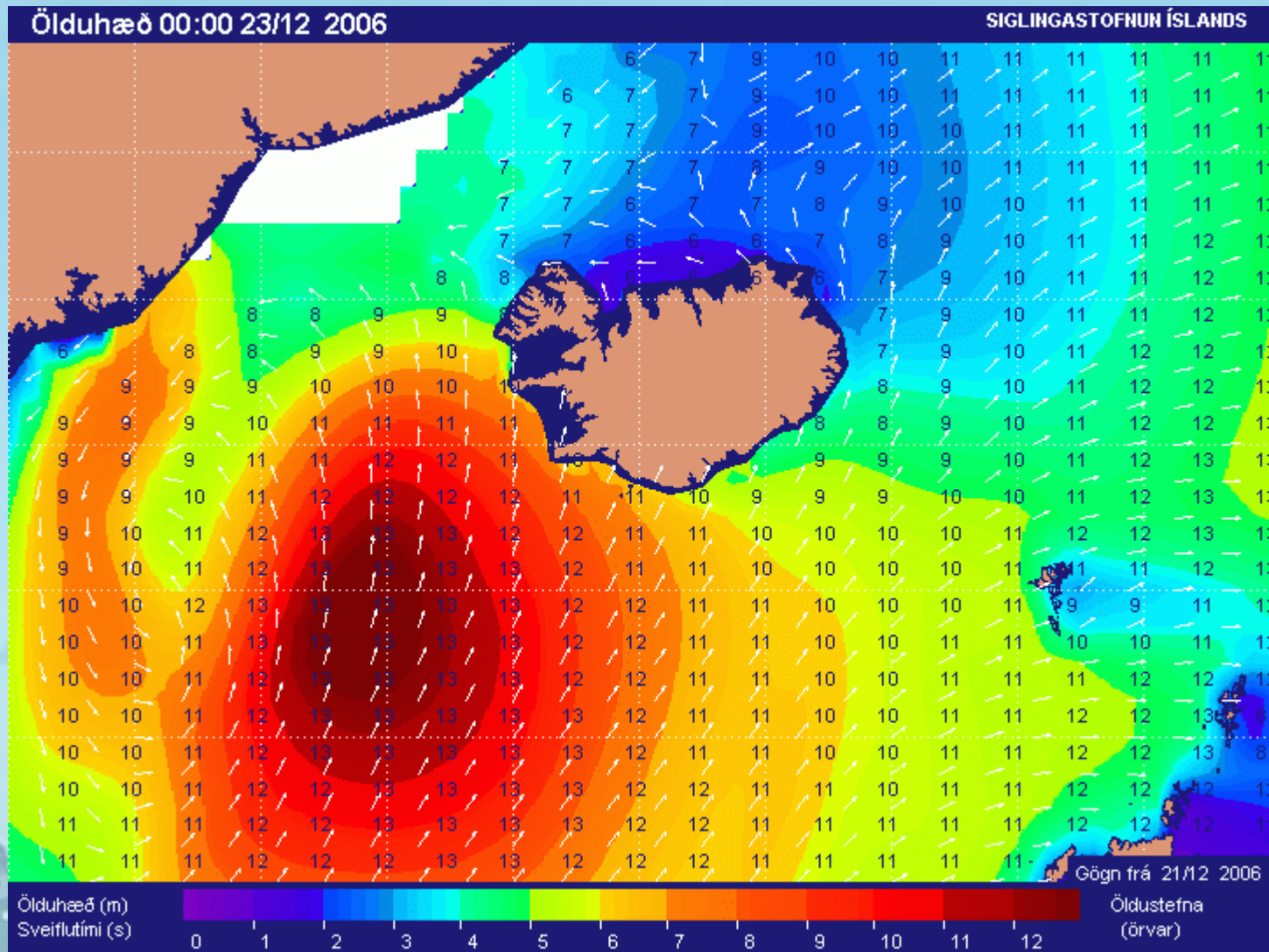
22. desember 2006

kl. 18



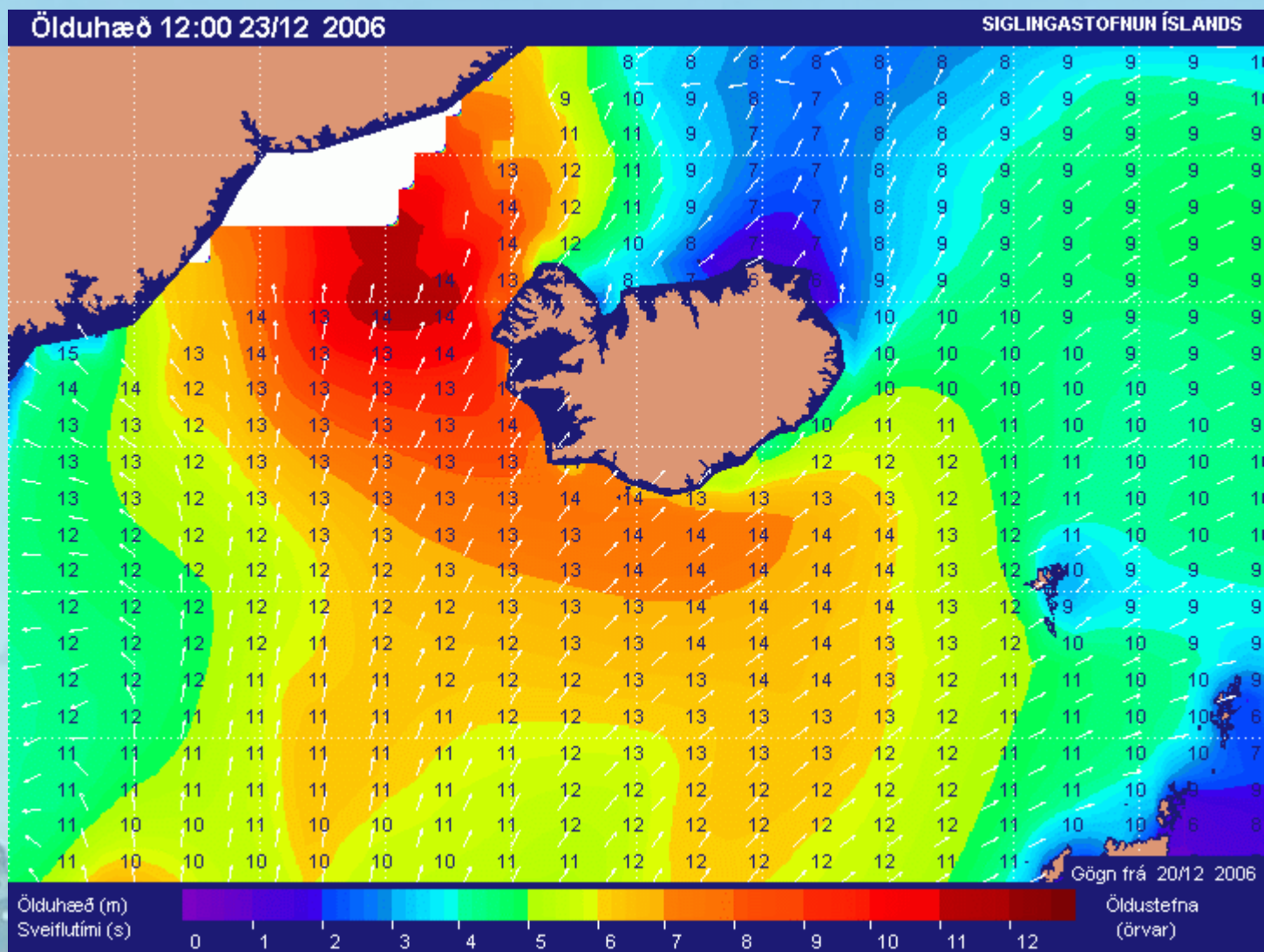
23. desember 2006

kl. 00



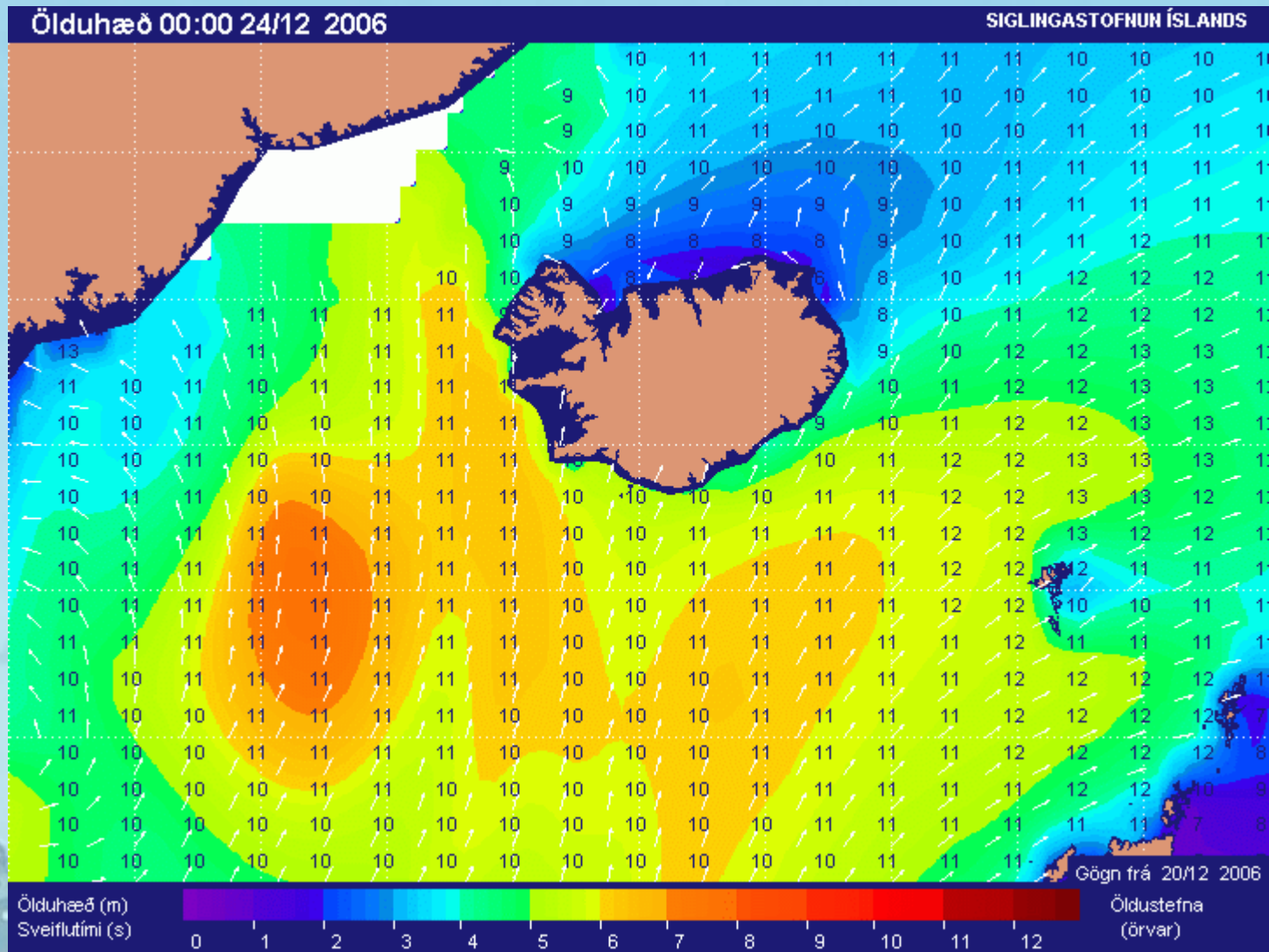
23. desember 2006

kl. 12



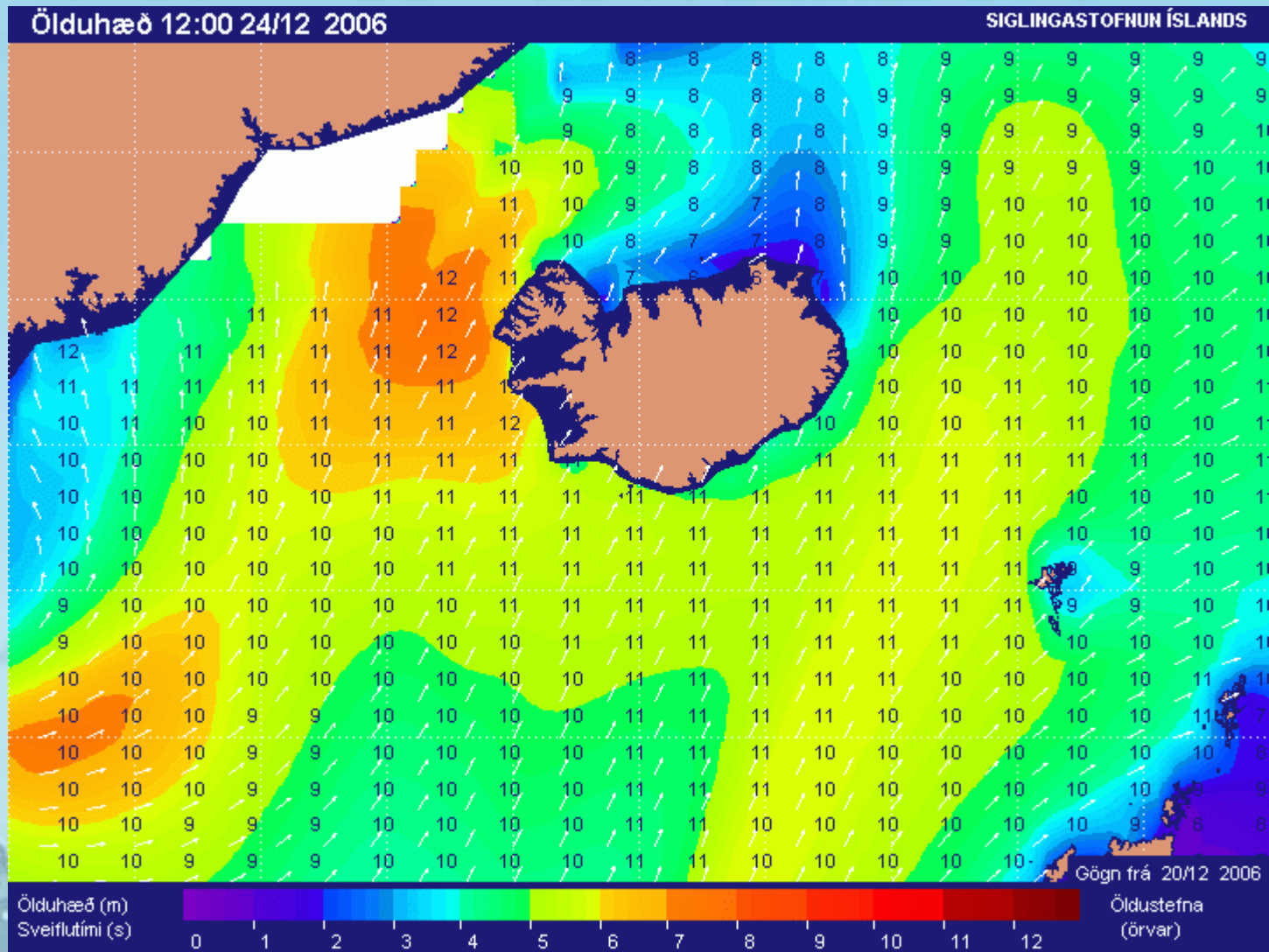
24. desember 2006

kl. 00



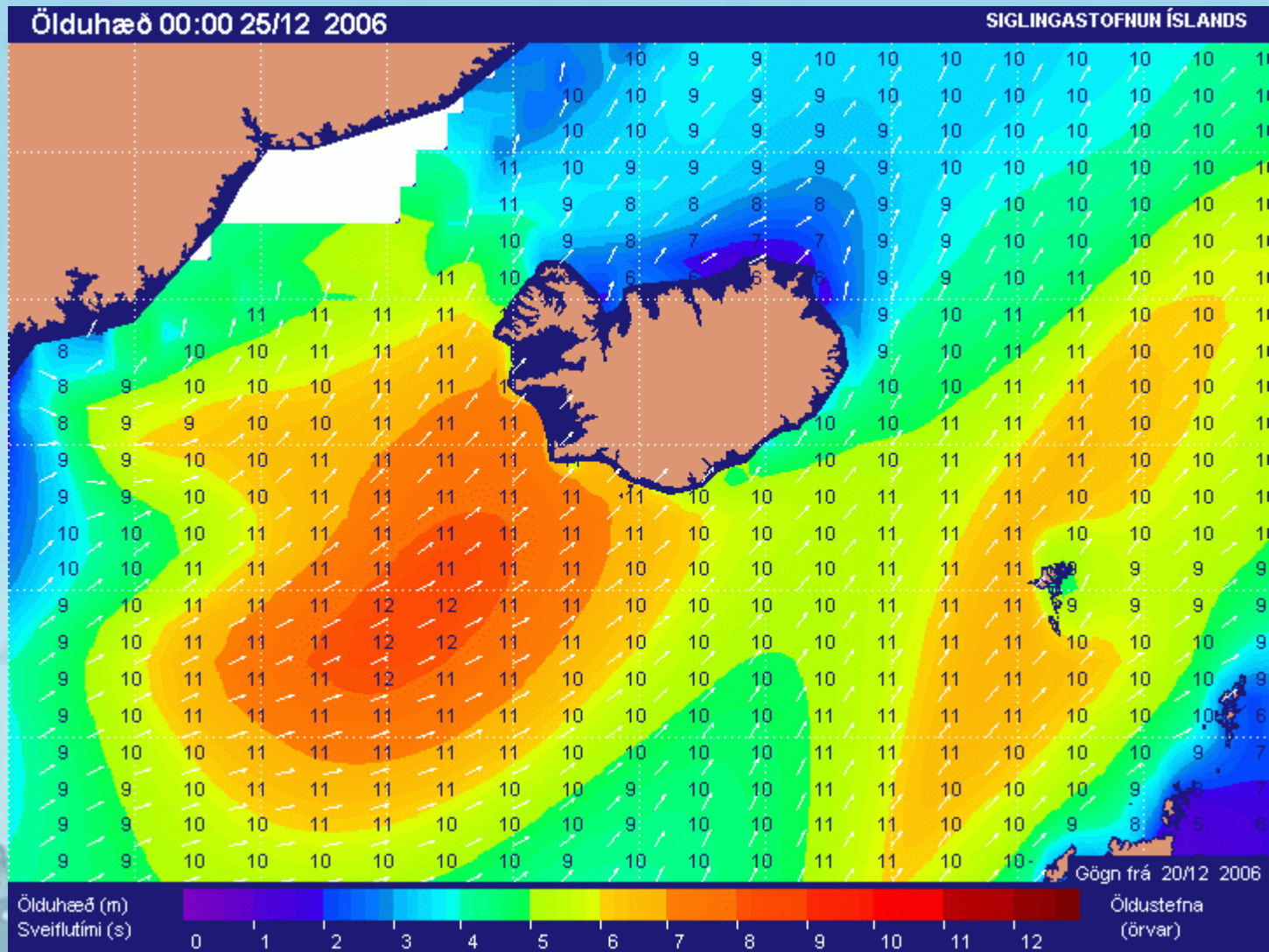
24. desember 2006

kl. 12



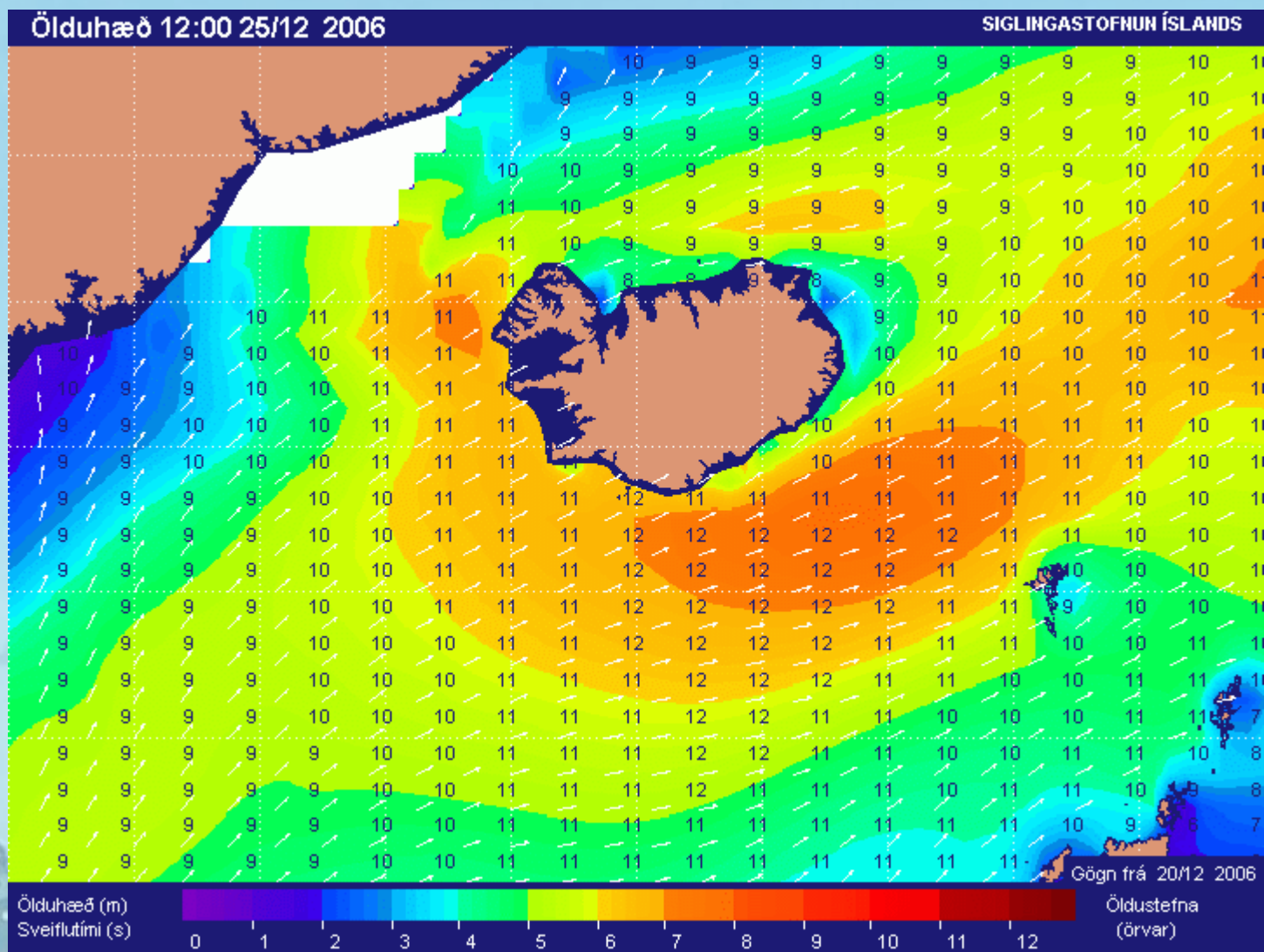
25. desember 2006

kl. 00



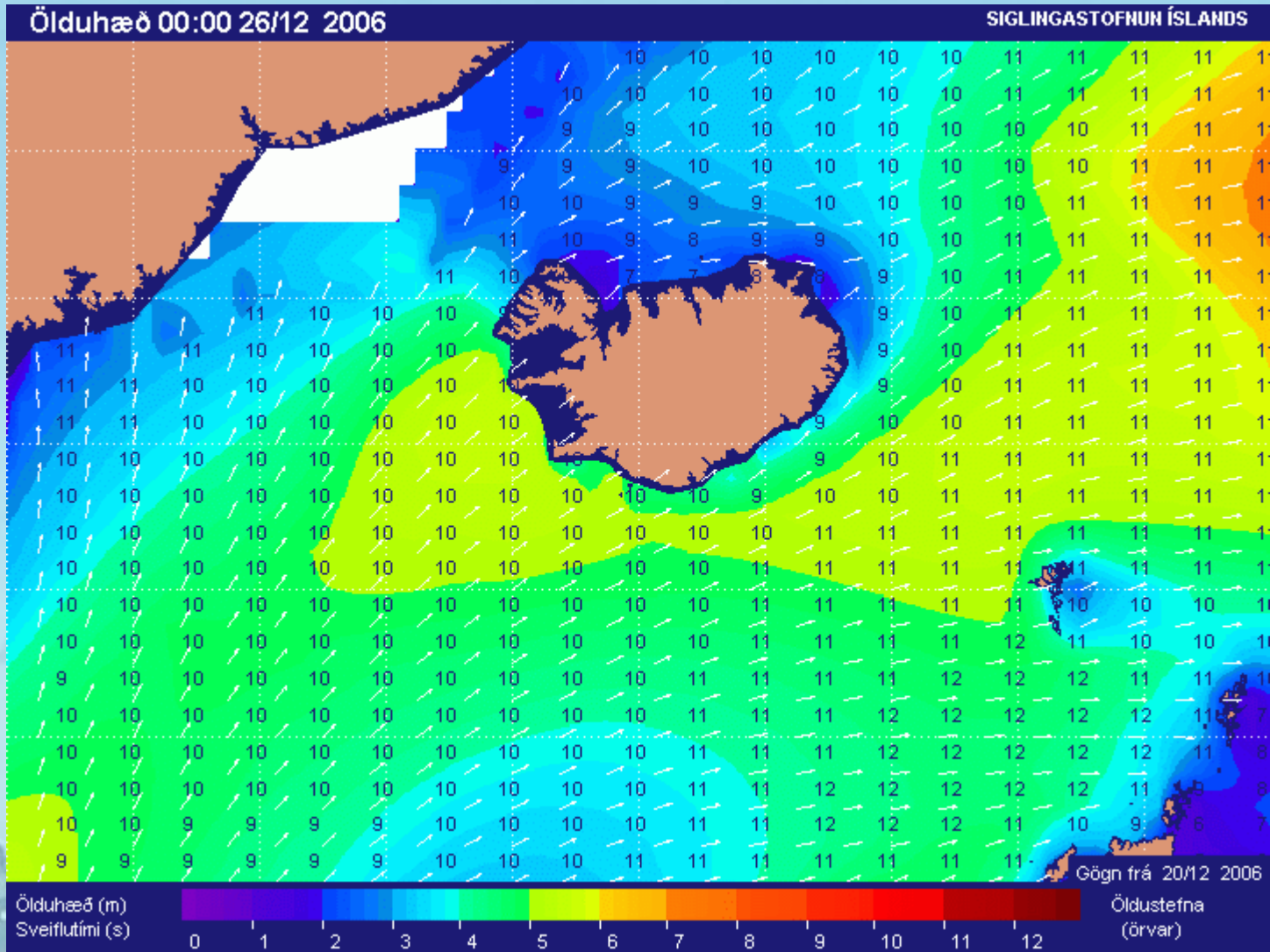
25. desember 2006

kl. 12



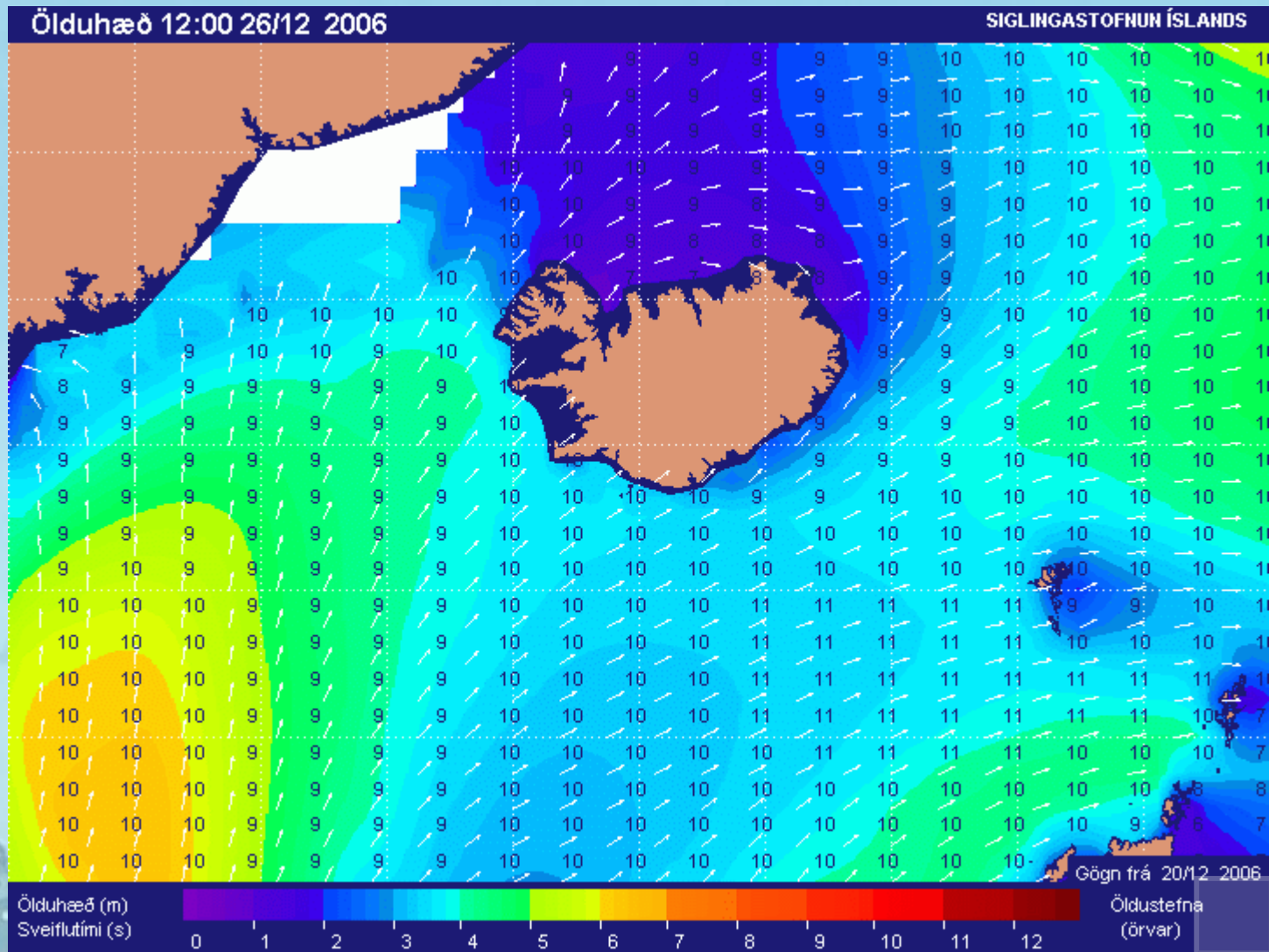
26. desember 2006

kl. 00



26. desember 2006

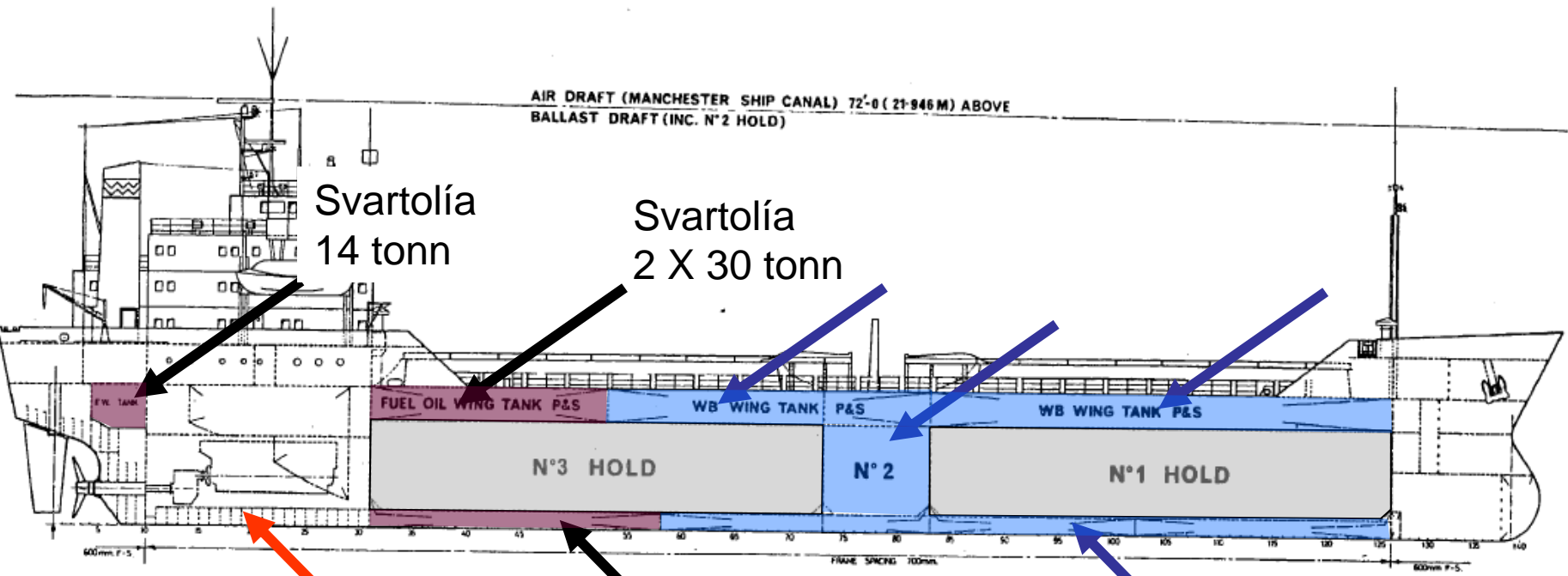
kl. 12



Wilson Muuga

- Ríflega 105 m langt
- 3658 brúttótonn
- Talið að um borð væru (þ.e. tilkynnt til UST):
 - 120 tonn af svartolíu
 - 18 tonn af dísilolíu
 - Smurning



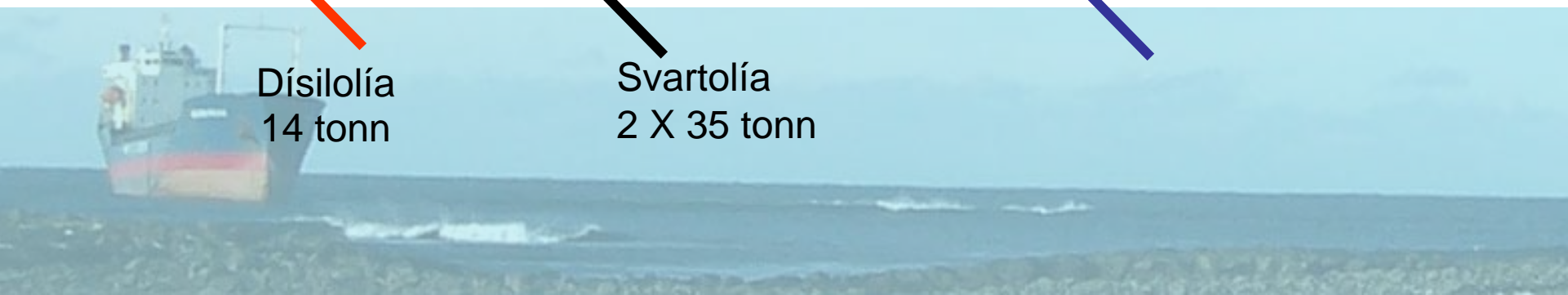


Svartolía
14 tonn

Svartolía
2 X 30 tonn

Dísilolía
14 tonn

Svartolía
2 X 35 tonn



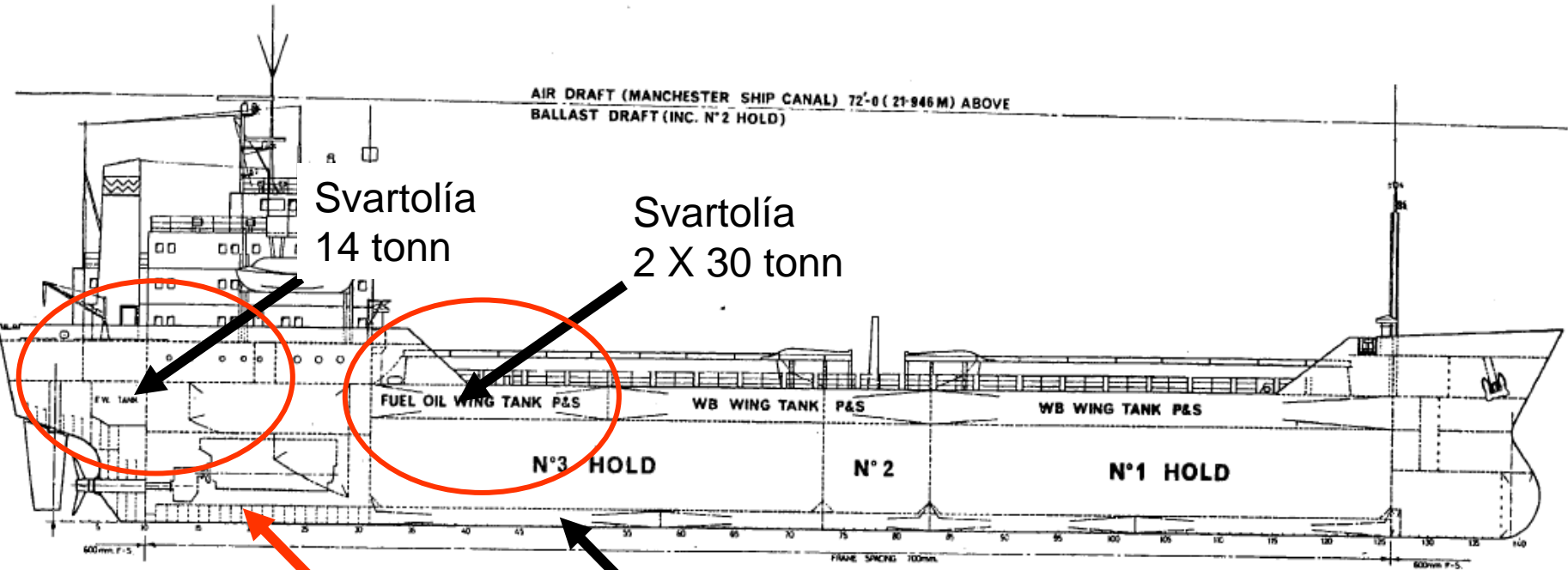




UST
Umhverfisstofnun

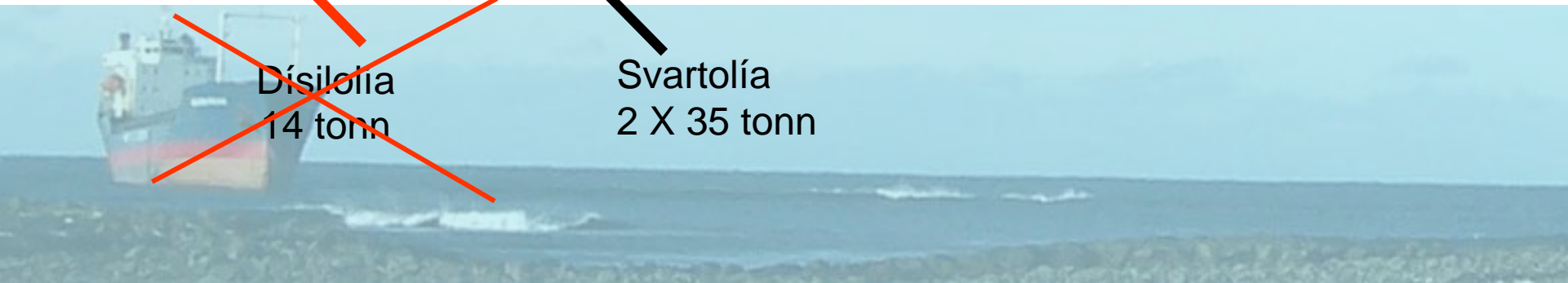
Aðgerðir á strandstað





~~Dísilolía
14 tonn~~

Svartolía
2 X 35 tonn



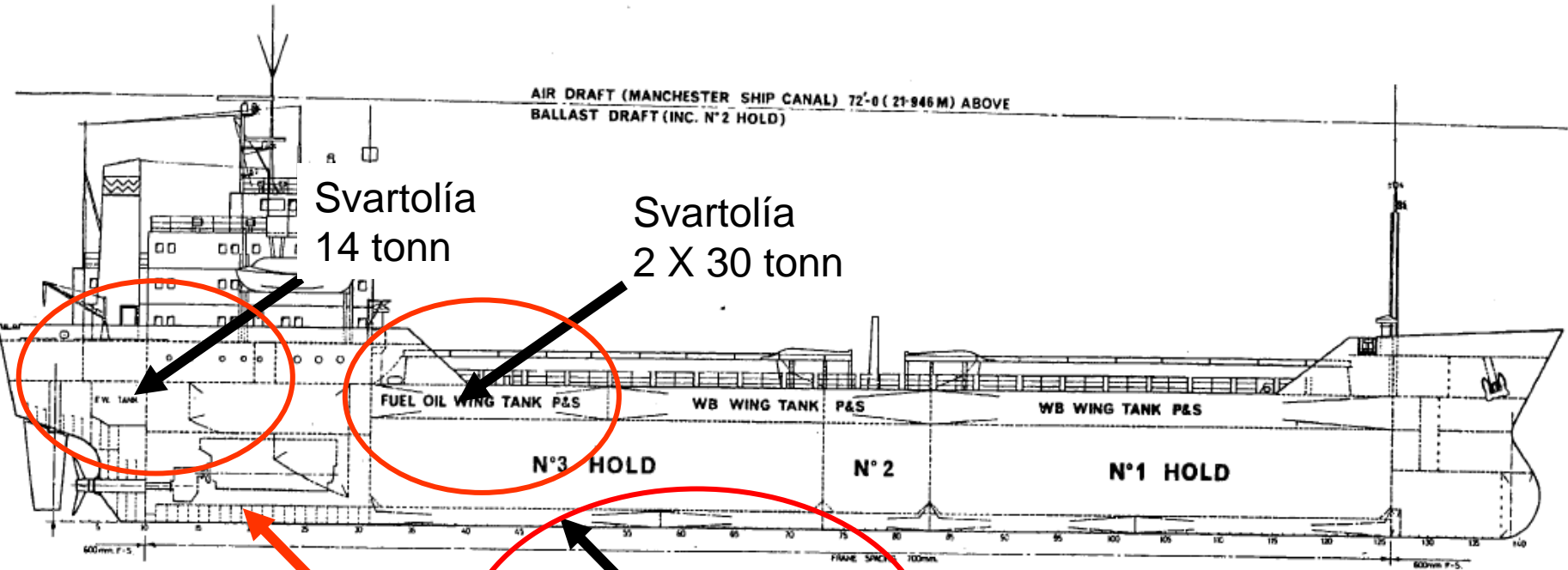
Dæling 26.-28. desember

75 tonn af svartolíu

15 tonn af smurolíu

slatti af hinu og þessu

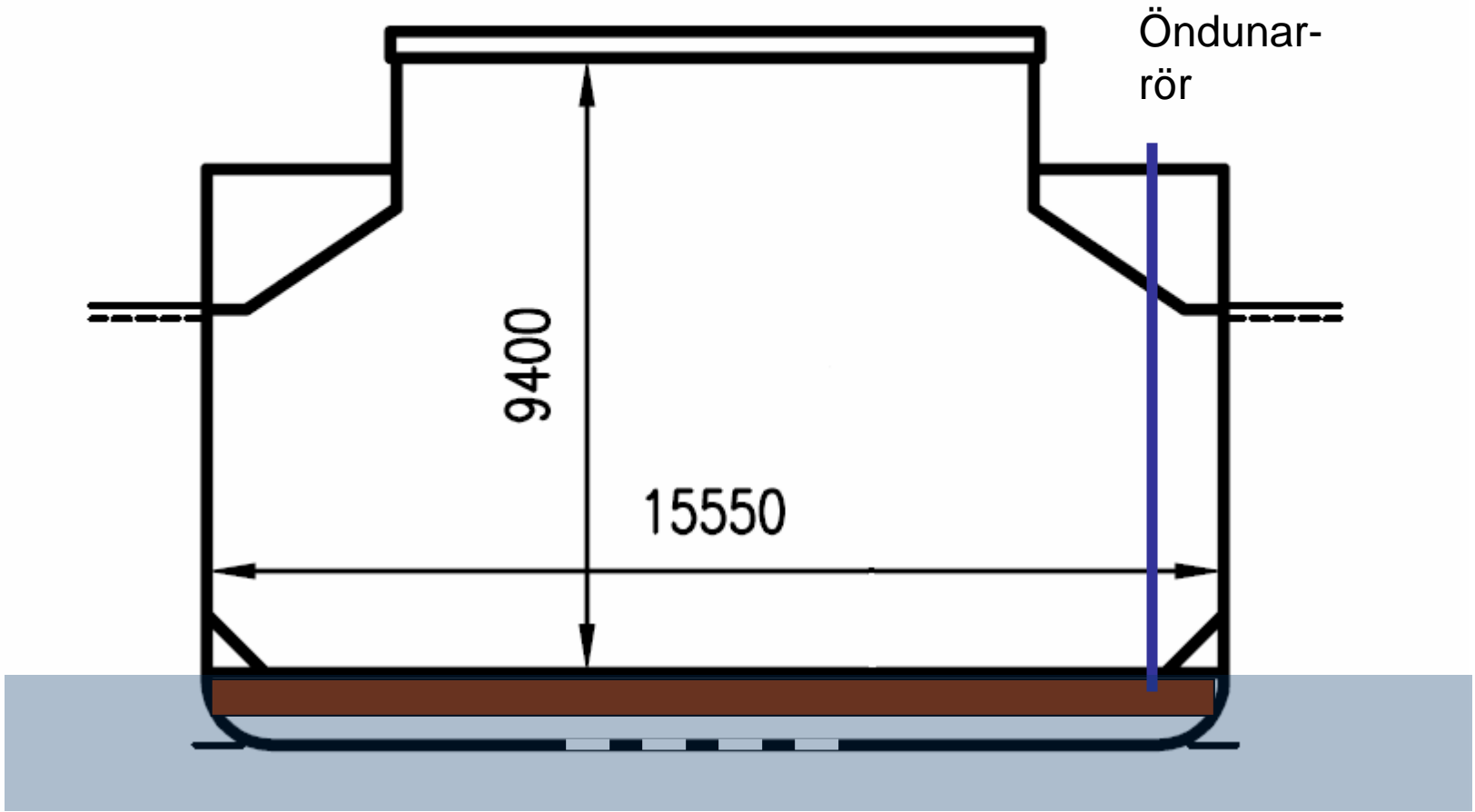


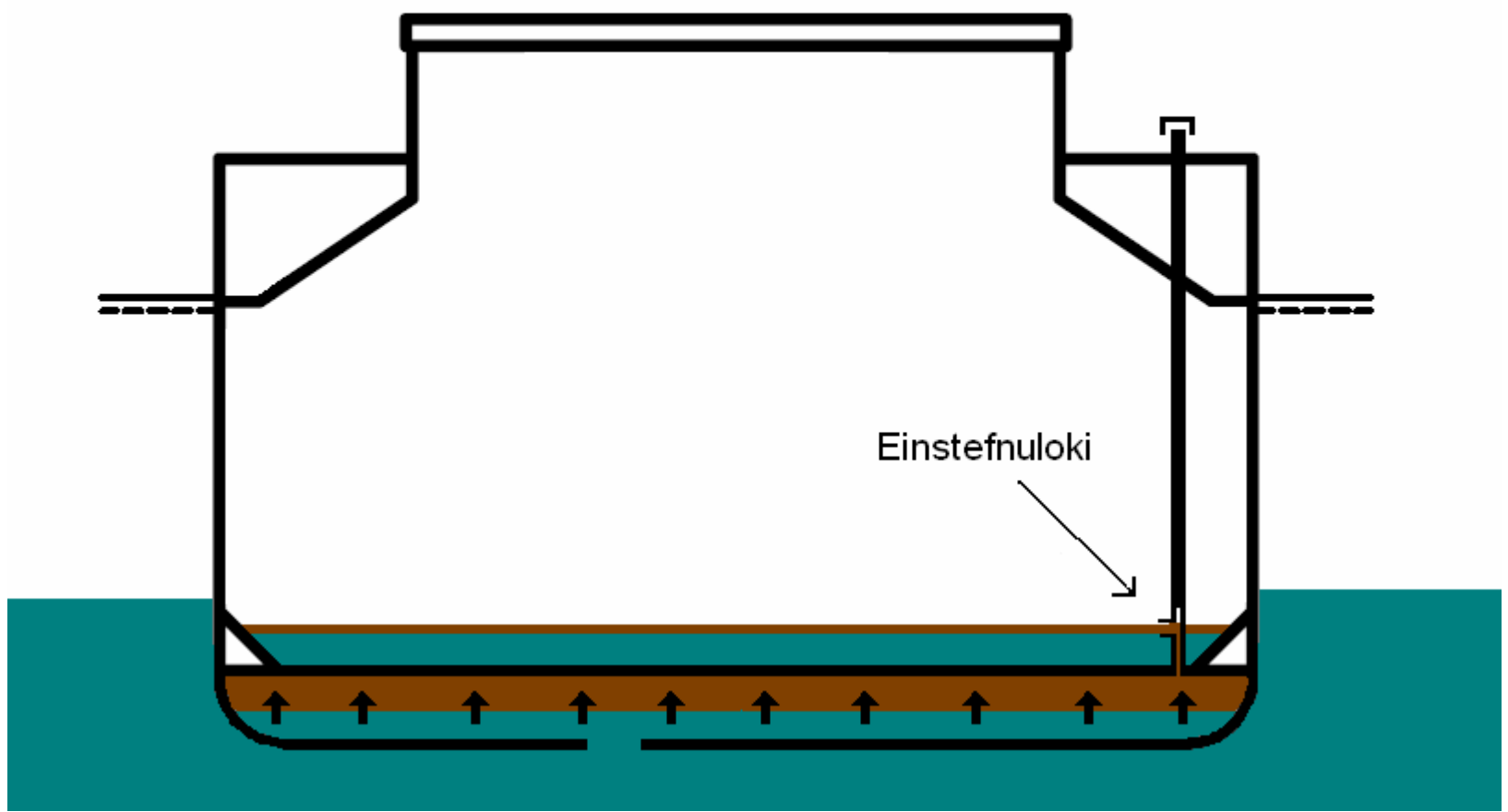


~~Dísilolía
14 tonn~~

Svartolía
2 X 35 tonn

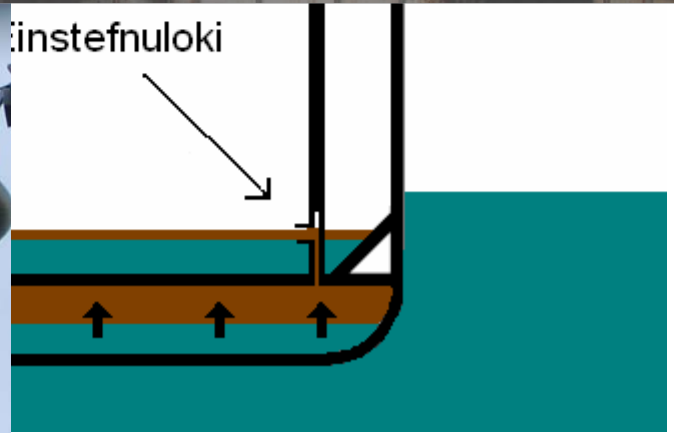


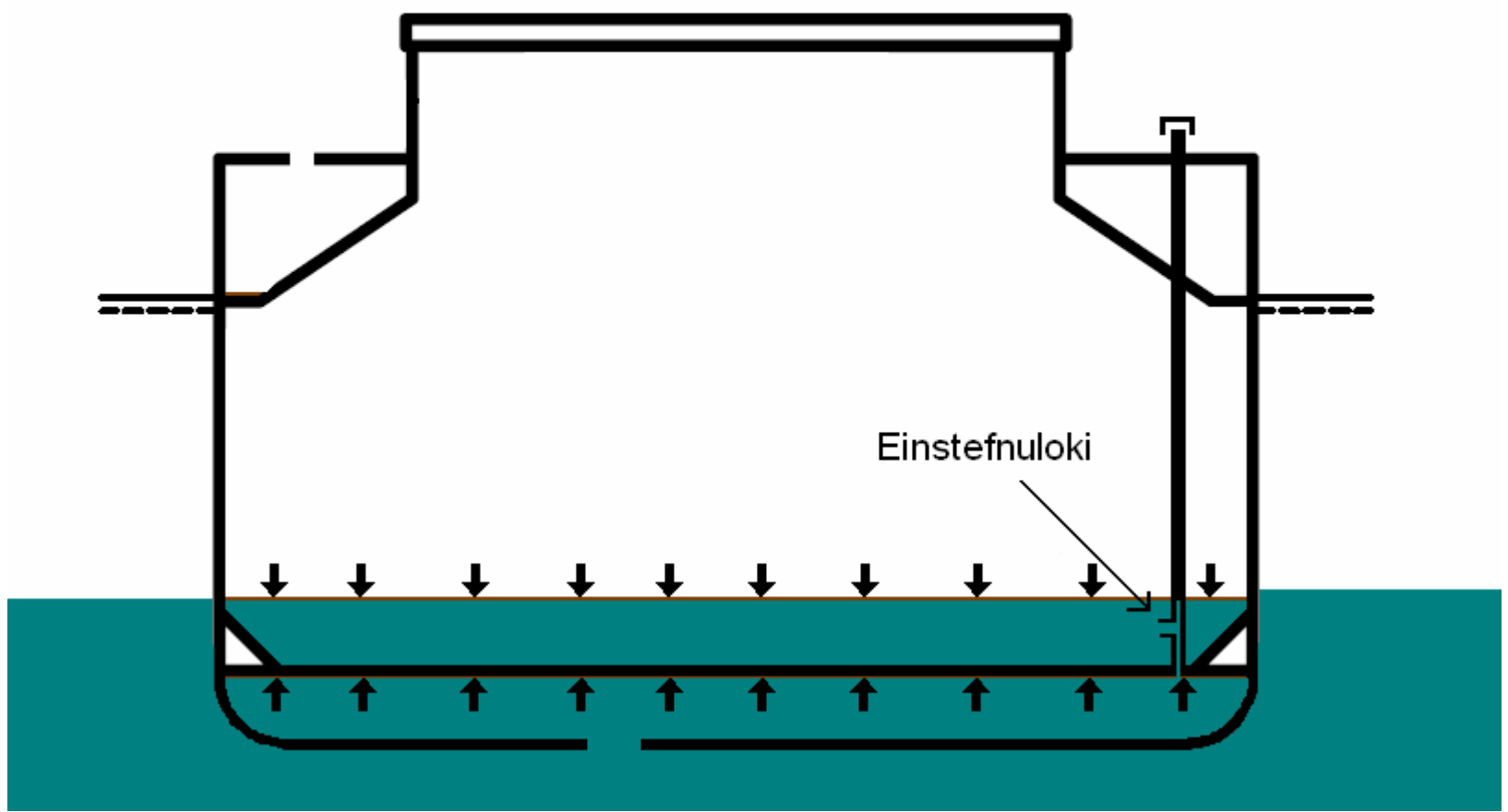






**Í allt (3.- 4. janúar og 20. febrúar):
68 kör af vatnsblandaðri olíu,
55 tonn af svartolíu**





Olía í Wilson Muuga

Áætlað í upphafi

- 120 tonn svartolía
- 18 tonn dísilolía
- smurolía

Náð úr skipinu

- 125 tonn svartolía og smurolía
- (4 tonn dísilolía)



Þakkir:

- Olíudreifing
- Framtak
- Landhelgisgæsla Íslands
- Sandgerðisbær
- Landsbjörg
- Heilbrigðiseftirlit Suðurnesja
- Lögreglan á Suðurnesjum
- Húsdýragarðurinn
- Náttúrufræðistofnun Íslands
- Húsasmiðjan
- Blái herinn
- ÍAV og A Pálsson verktakar